Schnitt A-A 1:100

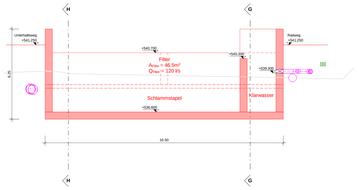

Schnitt E-E 1:100

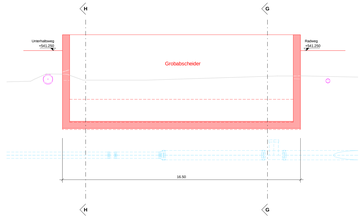

Schnitt F-F 1:100

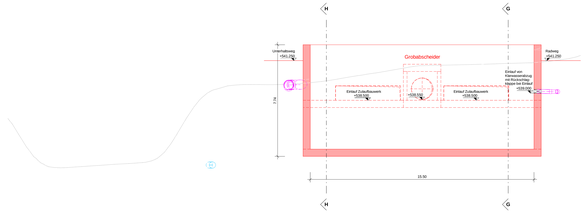

Schnitt H-H 1:100

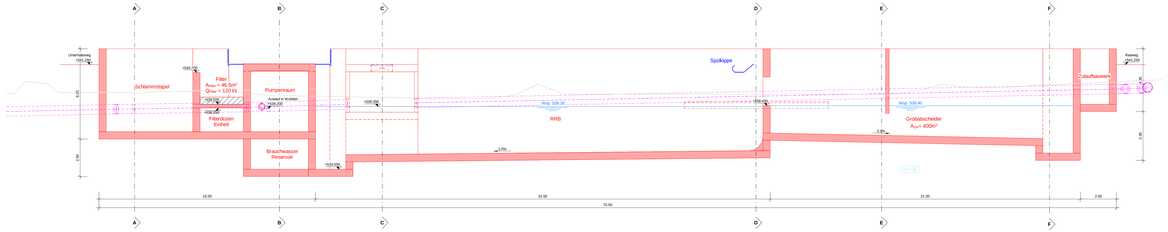

Schnitt B-B 1:100

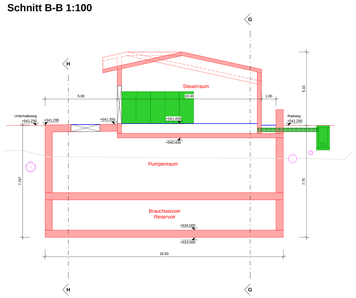

Schnitt G-G 1:100

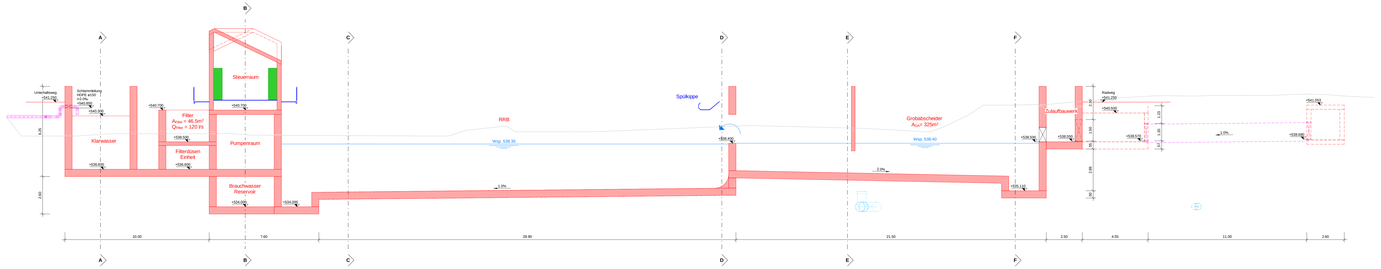

3D Ansicht 1:200

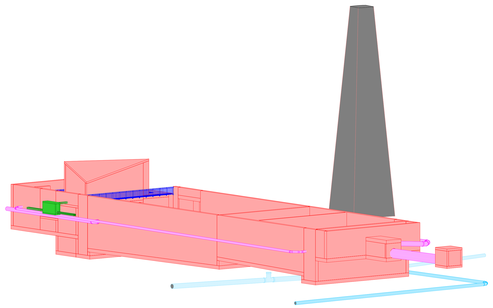

Schnitt D-D 1:100

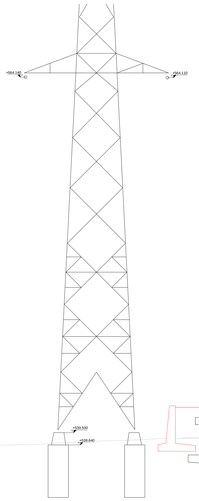

Schnitt C-C 1:100

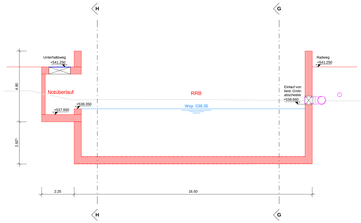

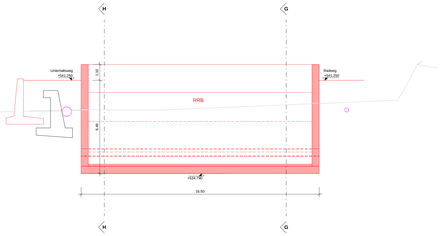

Situation 1:100

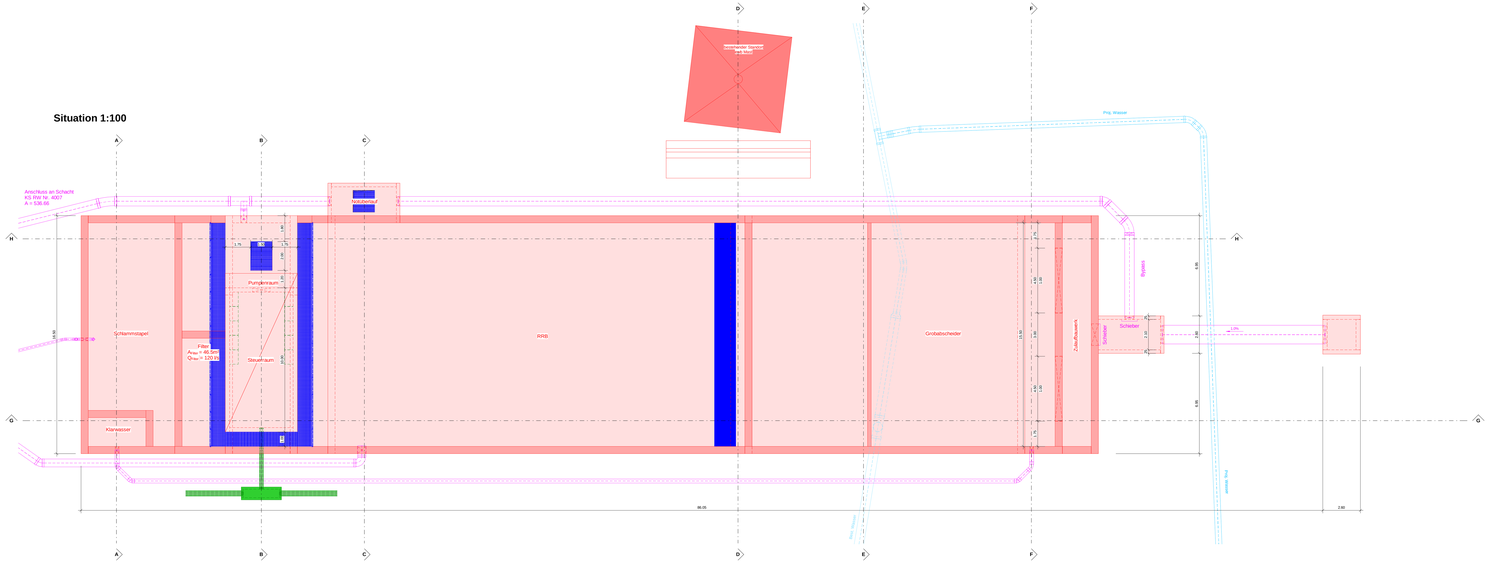

Schweizerische Eidgenossenschaft
Confédération suisse
Confederazione Svizzera
Confederaziun svizra

Eidgenössisches Departement für Umwelt, Verkehr, Energie und Kommunikation UVEK

Bundesamt für Strassen ASTRA

82

Nationalstrassen

N01 / Wankdorf - Schönbühl

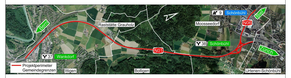

PEB Wankdorf - Schönbühl

Unterhaltsabschnitt:	28	Kanton:	Bern
Unterhaltskilometer:	N06 km 0.000 - km 0.800	Gemeinden:	Bolligen, Bigen, Mooseedorf, Urtenen-Schönbühl, Zollikofen, Lyssach, Jegenstorf
Projekt-Nummer:	90037	Inventarobjekt-Nr.:	02.06.28.330.02
Kurzbezeichnung:	N01.22-004		

Ausführungsprojekt

Kapazitätserweiterung

h4) Entwässerungskonzept
S 302 A, SABA Fischrain, Detailplan
NSV ART. 12 Abs. 1 SR 725.111

Projektverfassung:
IG EBA
c/o Basler & Hofmann AG
Forchstrasse 395, Postfach
8032 Zürich
T 044 387 11 22
F 044 387 11 00

IG EBA
Basler & Hofmann
Emch+Berger
ecs mathaz

Bürointerne Plannummer
AP-h4

Rev.	1.0					Dokument / Planfol. (PV):	E8-AP_Ind0c/ht_AP-h4
Datum:	30.06.2022					Visum PL-PV:	THI
Ges.	burm					Format:	1700 x 891 mm
Gepr.	hpm					Massstab:	1 : 100
Projektleitung Bundesamt für Strassen ASTRA Fluhr, Thun Uferpromenade 54 3600 Thun						Eingegangen:	01.07.2022
						Geprüft / Prüfbeg.:	Wer
						Freigegeben:	07.07.2022

P:\P_N01.22_Wankdorf\4_PLANAAZ_VORPM_SI_AP\Kordi\BMR\TIS\SABA_Fischrain.nd